

DRAFT PURBECK PARK MASTERPLAN

REV A

Fitness Equipment

New timber trim trail equipment to be installed around the existing paths to give opportunities for exercise for all. Grass mat surfacing to be installed beneath each piece of equipment to stop the ground from getting boggy

Access

New informal stepped path to be created along the steep banking between the two areas along an existing desireline.

Bog Garden

existing boggy area of ground to be improved with wetland planting, edged with grasses and stone boulders. Low kneerail to be installed around the edge with higher barrier along newly raised and widened path

Kick about area

existing pitch area to be levelled and drained with the drains leading to the existing bog area. New goal posts to be installed and the area reseeded to give a more useable surface for more of the year. Approximate size of 16.5x25m (with 2m run off) allows for informal 5 a side games

Play Area

See drawing 123/SK02 for more detail

some of the old equipment will be removed whilst the swings and slide unit will remain (and be refurbished/repared) to keep costs down. In addition to this, new play equipment is proposed:

- 2 new springies
- springie see saw
- 3m high cone climber
- dished roundabout
- activity panels
- climbing walls

The surface will be rubber wetpour and new self closing gates will replace the dog grids

Seating

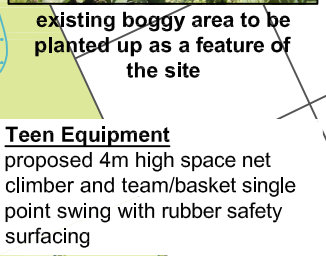
new steel picnic tables to be installed near the play area and new seats installed within the play area for parents/carers to watch their children play

Boundaries

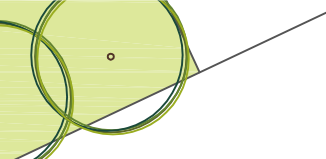
new low boundary planting including evergreens, fruiting shrubs and prickly shrub planting to be planted along the boundary with adjacent neighbours to prevent ball games. Shrubs to be low growing so they will not obscure views. Tree planting of fruit and native trees with clean stems to allow open, unobstructed views around site



installation of trim trail equipment around the site



existing boggy area to be planted up as a feature of the site



Teen Equipment proposed 4m high space net climber and team/basket single point swing with rubber safety surfacing



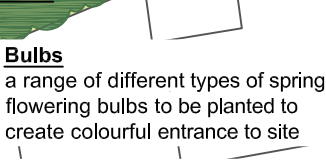
Path existing path along the bog garden to be raised and widened to create a viewing point for bog garden and to prevent it from flooding in bad weather




Sensory Garden sensory garden to include low raised beds (no higher than 600mm) and sensory planting with seating and ornamental/carved boulders




picnic area



Bulbs a range of different types of spring flowering bulbs to be planted to create colourful entrance to site



Recycling bins new steel recycling bins to be installed at Purbeck Drive and Rudgewick Drive entrances to the park to encourage recycling



Notes
1) Figured dimensions to be taken. Do not scale dimensions. Contractors must verify all dimensions on site before preparing shop drawings or commencing any work.
2) Copyright ©. This drawing must not be reproduced without the permission of Proffitts CIC
3) Reproduced from 1998 Ordnance Survey mapping with permission of the controller of HMSO.

DATE	REVISION NOTES	ISSUE	CHKD
10.10.12	REV A - changes after consultation		

KEY	
	existing tree
	proposed tree
	existing shrubs
	proposed shrubs
	areas of long grass
	proposed bulbs
	existing litter and dog bins
	proposed seating and bins
	existing railings
	area of boggy ground
	direction of slope
	existing streetlight
	rubber play surfacing
	grass mat play surfacing
	proposed drains
	existing tarmac path
	proposed/alterd tarmac path
	grasses and stone boulders

PROFFITTS - INVESTING IN COMMUNITIES
Office: 203 Highfield Business Centre
Burnley Road
Rawtenstall
Rossendale
Lancashire
BB4 8EQ
Tel: 01706 223700
email: communities@proffittsdc.com
www.proffittsdc.com

CLIENT Brandesholme Residents Association			
PROJECT Purbeck Park			
TITLE DRAFT Masterplan rev a			
SCALE 1:500@A3	DATE May 2012	DRAWING NO. 123/SK01 rev a	
DRAWN BY RM	CHECKED BY MP	PROJECT CODE 123	ISSUE